



CITY OF
LOS ANGELES
CALIFORNIA



P.O. BOX 4670, WEST HILLS, CA 91308
WWW.WESTHILLSNC.ORG
MAIL@WESTHILLSNC.ORG

WEST HILLS NEIGHBORHOOD COUNCIL

JOINT BOARD AND ZONING & PLANNING COMMITTEE MEETING AGENDA

Tuesday, January 9, 2024 @ 6:30 P.M.

**Chaminade College Preparatory – Condon Center 2nd Floor
23241 W. Cohasset Street, West Hills, CA 91304**

Enter Chaminade through the Cohasset Street entrance between Woodlake and Platt Avenues. Drive through the parking lot, bear left and continue over the hill until you see the Condon Family Technology Center on the left. Park in the nearest lot.

This meeting of the West Hills Neighborhood Council Zoning & Planning Committee will be conducted online via Zoom Webinar, telephonically and in person. All are invited to attend and participate.

- **To attend online** via Zoom Webinar: Click or paste the following link into your browser: <https://us02web.zoom.us/j/85964327264>
- **To call in by phone**, dial (669) 900-6833, then punch in this Webinar code when prompted: **8596 432 7264**, then press #.
- **To attend in person**, please attend Chaminade College Preparatory – Condon Center 2nd Floor, 23241 W. Cohasset Street, West Hills, CA 91304

This meeting is open to the public. Doors open 10 minutes before the meeting starts. Those who wish to speak during the meeting may be asked to complete a Speaker Card. Comments on matters not on the agenda will be heard during the Public Comment period. Those who wish to speak on an agenda item will be heard when the item is considered.

- | | | |
|----|---------------------------------------|--|
| 1. | Call to order | Mr. Bill Rose, Co-Chair
Mrs. Charlene Rothstein, Co-Chair |
| 2. | Establish Quorum | Mrs. Carolyn Greenwood, Secretary |
| 3. | Comments from the Co-Chairs | Mr. Bill Rose, Co-Chair
Mrs. Charlene Rothstein, Co-Chair |
| 4. | Approve minutes from October 10, 2023 | Mrs. Carolyn Greenwood, Secretary |
| 5. | Public Comments on Non-Agenda Items | Mr. Bill Rose, Co-Chair
Mrs. Charlene Rothstein, Co-Chair |

Old Business:

- | | | |
|----|--|--|
| 6. | Discussion and possible action on the Chaminade proposed expansion, including an update on this case and the status of the Mitigated Negative Declaration (“MND”). | Mr. Bill Rose, Co-Chair
Mrs. Charlene Rothstein, Co-Chair |
| | <ul style="list-style-type: none"> • The committee also seeks additional community input on the proposal. | |
| 7. | Meeting Adjournment – Next meeting on February 13, 2024 | |

Public Input - Comments from the public on agenda items will be heard only when the respective item is being considered. Comments from the public on other matters not appearing on the agenda that are within the Board's jurisdiction will be heard during the General Public Comment period. Please note that under the Brown Act, the Board is prevented from acting on a matter that you bring to its attention during the General Public Comment period; however, an issue raised by a member of the public may become the subject of a future Board meeting. Public comment is limited to two minutes per speaker, unless adjusted by the presiding officer of the committee.

The Americans With Disabilities Act - As a covered entity under Title II of the Americans with Disabilities Act, the City of Los Angeles does not discriminate on the basis of disability and upon request will provide reasonable accommodation to ensure equal access to its programs, services, and activities. Sign language interpreters, assistive listening devices, or other auxiliary aids and/or services may be provided upon request. To ensure availability of services, please make your request at least 3 business days (72 hours) prior to the meeting by contacting the Department of Neighborhood Empowerment by calling (213) 978-1551 or email: NCsupport@lacity.org

Public Posting of Agendas - WHNC agendas are posted for public review at Platt Village, on the Southside of Pavilions, closest to Nothing Bundt Cakes at 6534 Platt Avenue, West Hills, CA 91307 or at our website, www.westhillsnc.org You can also receive our agendas via email by subscribing to [L.A. City's Early Notification System \(ENS\)](#)

Notice to Paid Representatives -If you are compensated to monitor, attend, or speak at this meeting, City law may require you to register as a lobbyist and report your activity. See Los Angeles Municipal Code Section 48.01 et seq. More information is available at ethics.lacity.org/lobbying. For assistance, please contact the Ethics Commission at (213) 978-1960 or ethics.commission@lacity.org

Public Access of Records - In compliance with Government Code Section 54957.5, non-exempt writings that are distributed to a majority or all of the board in advance of a meeting may be viewed at our website: www.westhillsnc.org or at the scheduled meeting. In addition, if you would like a copy of any record related to an item on the agenda, please contact the WHNC's executive director via email at michelle.ritchie@westhillsnc.org

Reconsideration and Grievance Process - For information on the NC's process for board action reconsideration, stakeholder grievance policy, or any other procedural matters related to this Council, please consult the NC Bylaws. The Bylaws are available at our Board meetings and our website www.westhillsnc.org

Servicios De Traducción: Si requiere servicios de traducción, favor de avisar al Concejo Vecinal 3 días de trabajo (72 horas) antes del evento. Por favor contacte Michelle.Ritchie@westhillsnc.org



CITY OF
LOS ANGELES
CALIFORNIA



P.O. BOX 4670, WEST HILLS, CA 91308
WWW.WESTHILLSNC.ORG
MAIL@WESTHILLSNC.ORG

WEST HILLS NEIGHBORHOOD COUNCIL

JOINT BOARD AND ZONING & PLANNING COMMITTEE MEETING DRAFT MINUTES

TUESDAY, OCTOBER 10, 2023

**Chaminade College Preparatory – Condon Center 1st Floor
2341 W. Cohasset Street, West Hills, CA 91304**

1. Call to Order at 6:43 P.M. by Co-Chair Bill Rose.
2. Quorum was established.

Committee Members Present: Aida Abkarians, Carolyn Greenwood, Saif Mogri, Steve Randall, Charlene Rothstein, Bill Rose and Joan Trent.

Committee Members Absent: Faye Barta, Dan Brin, Anthony Scearce and Myrl Schreibman

Other Board Members Present: Brad Vanderhoof

3. Comments from the Co-Chair(s): Char advised that the letter sent to Robert Webb, President of Chaminade regarding the expansion is posted on the WHNC website. Char provided the following update on All American Bar B Q – because of complaint there are now two inspectors assigned. The owner did not have a permit for the patio and the LAPD would need to be contacted regarding the music and the Air Quality Management Districts (AQMD) would need to be contacted about the smoke. Char also advised that we will be hearing from Malibu Wines in the future as they are asking to expand.
4. Minutes from the September 12, 2023 meeting were approved with two corrections.
5. Public Comment on Non-Agenda Items: Stakeholder Jeff Sacher spoke requesting virtual meetings be available for all WHNC public meetings. A copy of his complete statement is attached.

New Business:

6. Discussion and possible action regarding possible support for United Neighbors and in sending a letter to City Council and to Mayor Karen Bass

After some discussion, it was decided that more research was needed before any action is taken. Char encouraged those present to read the emails from the organization.

7. Discussion and possible action regarding implementing a sub-committee to form a land use Vision for West Hills 2023

Char stated that the Sherman Oaks Neighborhood Council has prepared a Vision for their area that was very well done. She believes that we should have a vision for what we want in West Hills and that we join with Sherman Oaks. The presentation prepared can be seen by going to shermanoaksnc.org – go to the Planning and Zoning page and click on the link entitled June 20, 2022 Vision. It was decided that a sub-committee be formed. Jeff, Aida, Char, Bill, Saif and Steve (6) volunteered to be on the sub-committee

8. The meeting was adjourned by Bill at 7:25 p.m



CITY OF
LOS ANGELES
CALIFORNIA



WEST HILLS NEIGHBORHOOD COUNCIL
ZONING & PLANNING COMMITTEE MEETING

Tuesday, January 9, 2024 @ 6:30pm

*See Agenda Here

Updates on Chaminade Expansion

MEETING LOCATION:
Chaminade College Preparatory
Condon Center, 2nd Floor
23241 W. Cohasset, West Hills

The WHNC is in the process of collecting community comments and gathering information on the proposed Chaminade College expansion. After listening to stakeholders a WHNC response letter was sent to Chaminade in September. *See Letter Here

Areas of Concern

- ✓ *Zoning changes*
- ✓ *Increased traffic*
- ✓ *30-ft pedestrian bridge over Saticoy Street with 45-ft stair/elevator tower connecting two campuses*
- ✓ *3-story buildings*
- ✓ *8-ft fencing and gates*
- ✓ *Sports Center-Noise, stadium lights for athletic field; outdoor pool; usage week and weekend days*
- ✓ *Parking for buses & cars*
- ✓ *Insufficient landscaping and set backs to shield homeowner's properties from the expansion plans*

A report is being prepared now by the City for public review to support whether or not the project will have a negative impact on the community. *Request a copy and share your opinions.* *See info attached

PLAN TO ATTEND THIS MEETING
Be Informed - Your Opinion Counts!

TO LEARN MORE VISIT OUR WEBSITE
www.westhillsnc.org



What you are requesting:

MND (Mitigated Negative Declaration) Report signifying the project's location, size, height, operations or other significant features will be compatible with and will not adversely affect or further degrade adjacent properties, the surrounding neighborhood, or the public health, welfare, and safety.

Why the MND is important:

You will have the opportunity to review this report. There is only a 20-day comment period to voice objections to specific features in the Chaminade expansion plans once the MND is published.

How to request the MND:

Email Trevor Martin, L.A. City Planning Associate

To: trevor.martin@lacity.org

Subject: West Hills/Chaminade Expansion/Case No. CPC-2023-1254-VZC-HD-ZAD-ZAA

I am a resident of West Hills interested in Chaminade College Preparatory's expansion plans. Please send me a copy of the Mitigated Negative Declaration (MND) as soon as available.

Email address: *your email address*

I would appreciate receiving a return email that this request has been received and the MND will be sent. Thank you for your help.

Regards,
Your full name

What's next:

A joint hearing (held remotely) to address the *Vesting Tentative Tract as well as the overall project. The hearing is intended to obtain public testimony on the project's environmental impact and on the MND. A date has been tentatively set in February. When confirmed it will be posted on the WHNC website. Please participate in the hearing and don't miss this very important opportunity to express your opinion!

**A "vested right" protects developers from government attempts to revoke prior or inferred permission to proceed with a particular development project.*



West Hills Neighborhood Council

*"It's our neighborhood.
Let's build a community."*

September 21, 2023

OFFICERS

Charlene Rothstein
President

Faye Barta, J.D.
Vice President

Brad Vanderhoof
Secretary

Carolyn Greenwood
Treasurer

Saif Mogri
Controller

BOARD OF DIRECTORS

Aida Abkarians

Ian Afazeli

Faye Barta

Sandi Bell

Clarice Chavira

Carolyn Greenwood

Glenn Jennings

Randhara Kotuwelle

Vinura Kotuwelle

Jonathan Marvisi

Saif Mogri

Mark Neudorff

Penelope Newmark

Joe Ourfalian

Alejandro Phillips

Steve Randall

Bill Rose

Charlene Rothstein

Miriam

Myrl Schreibman

Joan Trent

Brad Vanderhoof

Joanne Yvanek-Garb

PAST PRESIDENTS

Daniel Brin

Stephen Lenske

Ed Youngblood

Charles "Chuck" Gremer

EXECUTIVE DIRECTOR

Michelle Ritchie

Mr. Robert Webb, President
Chaminade College Preparatory
7500 Chaminade Avenue West
Hills, California 91304

Re: Expansion of an Existing High School, Including Construction, Use and Maintenance of a New Campus

Case No. CPC-2023-1254-VZC-HD-ZAD-ZAA

Dear Mr. Webb:

The request for the proposed expansion of Chaminade College Preparatory High School is in actuality a request for the construction of a Sports Center without respect for the surrounding and adjacent single-family homes. According to the Planning Department, limitations are necessary to protect the best interests and to assure a development in harmony with the General Plan and the surrounding communities. The West Hills General Plan Land Use is very low residential, any reference to the West Hills **DRAFT** Community Plan is unacceptable. Please see Exhibits A & B attached hereto for reference.

The West Hills Neighborhood Council ("WHNC") Zoning & Planning Sub-Committee is in the process of an investigation regarding this case.

Our findings to date are as follows:

1. Many constituents would support an expansion of classrooms and library to the North campus if done appropriately with respect for the surrounding neighborhood;
2. Many constituents would support a Sports Center on the main South campus with compliance to the current conditions; and
3. Attachment D.1, regarding Discretionary Requests from Chaminade to change conditions place on Chaminade in Case No. CPC-2009-1477-CU-ZV-ZAA-SPR.



P.O. Box 4670, West Hills, CA 91308-4670 • mail@westhillsnc.org • www.westhillsnc.org



Recommendations from the Zoning & Planning Committee:

1. Condition 5 – To remain as written for both campuses;
2. Condition 6E Athletic Field Use/Batting Cages – Hours of operation and renting of facilities would be detrimental to the quiet and quality of life if permitted;
3. Condition 11 A& B Marching Band - Request is unclear and excessive; Condition to remain as written. Please see Exhibit C attached hereto for reference;
4. Condition 15 Parking – On-site parking requires further explanation for both the main South campus and North Campus;
5. Condition 16 Traffic Management Program – Requires and updated Traffic Management Program and the current program is flawed;
6. Condition 18 Buses – Requires queuing, possible splitting of buses and implementation of a drop-off and pick-up plan that does not inhibit traffic flow;
7. Condition 24 Lighting – Current lighting on the main South campus can be seen from adjacent streets; this is non-compliant with this condition;
8. Condition 26 Noise Mitigation – Should be kept as written for protection of the neighbors; and
9. Condition 27 Complaint Log – Constituents have been unable to locate a number for the Chaminade hotline. Requests were made directly to the school’s office to see the complaint log. No log has been located to date. Pursuant to Condition 27 and as a public record, the WHNC requests a quarterly report of the complaint log.

APPLICANT REQUEST FOR A ZONE CHANGE TO THE NORTH CAMPUS C2-1 WITH R4 USES

WEST HILLS NEIGHBORHOOD COUNCIL (“WHNC”) ZONE CHANGE REQUEST FOR THE NORTH CAMPUS – C1-1VL-CUP-Variance-Covenant Agreement

Please see Exhibits D & E attached hereto for reference.

TRAFFIC STUDY:

The analysis of the May 4, 2023 Transportation Assessment report and the corresponding May 16, 2023 City of Los Angeles Inter-Departmental Correspondence remains in dispute. According to the reports, the project would not exceed 250 daily vehicle trips (“DVT”) and refers to the shopping center (“North Campus”) as a “high trip generator”. The reality is that the

Mr. Robert Webb, President
September 21, 2023
Page 3

shopping center is an extremely “low trip generator”. The WHNC’s sub-committee encountered only 8 vehicles parked in the shopping center lot during one visit with 5-6 vehicles entering intermittently, 10 parked vehicles on another visit with 5-6 vehicles entering intermittently and comparable numbers of vehicles parked and entering on other visits. Intermittent vehicle trips generated throughout the day at the shopping center do not create long vehicle line-ups at Woodlake, Saticoy or Keswick nor interfere with traffic flow.

Many of the stores in the shopping center have been closed for many years and remain closed today. Fields Market has managed to remain open due to its continued use by the film industry for commercial filming.

Although student enrollment is stated to remain the same, there is no calculation for additional traffic from students coming from other schools and public attendance to the proposed Sports Center for games and competitions. Because Chaminade has not submitted a Traffic Management Program to date, that was not calculated in the analysis. Please see Exhibit F attached hereto for reference.

Should you have any questions please do not hesitate to let us know.

Respectfully Submitted,

Bill Rose

Bill Rose, Co-Chair
Zoning & Planning Committee

Charlene Rothstein

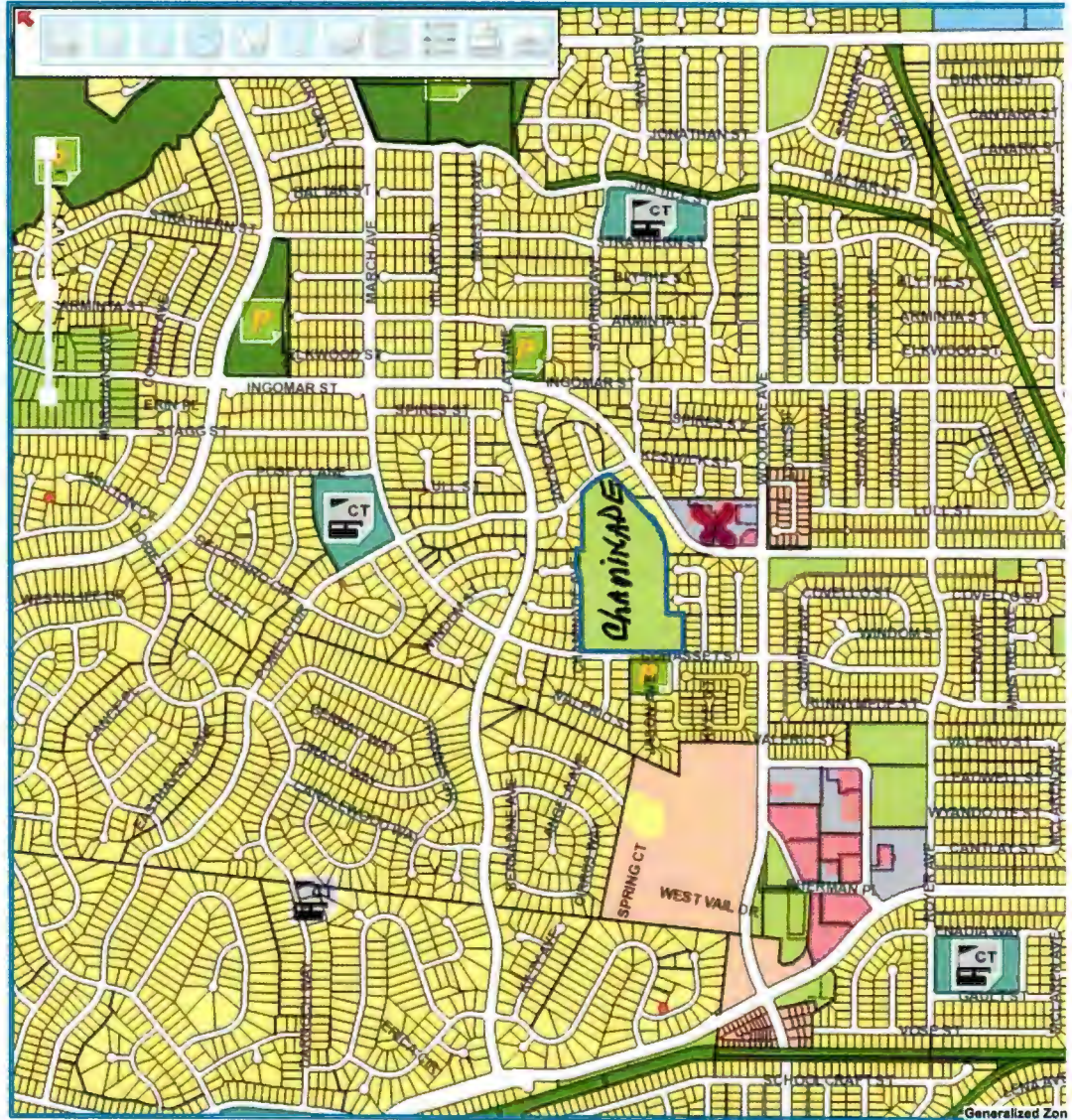
Charlene Rothstein
Zoning & Planning Committee

Enclosures as noted

cc: Councilmember John Lee
Hannah Lee, Council District 12
Dan Rosales, Council District 12
Trevor Martin, City Planning
Claudia Rodriguez, City Planner
Vicente Cordero, LADOT
Brad Rosenheim, Esq.

ZIMAS

7500 N CHAMINADE AVE	Font: A A A	+/-	🔍
<input type="checkbox"/>			
Site Address	7500 N CHAMINADE AVE		
Site Address	23241 W COHASSET ST		
ZIP Code	91304		
PIN Number	186B093 52		
Lot/Parcel Area (Calculated)	858,154.4 (sq ft)		
Thomas Brothers Grnd	PAGE 529 - GRID F4		
Assessor Parcel No. (APN)	2027005009		
Tract	TR 26072		
Map Reference	M B 676-76/77		
Block	None		
Lot	FR LT 1		
Arb (Lot Cut Reference)	None		
Map Sheet	186B093		
<input type="checkbox"/>			
<input type="checkbox"/>			
<input type="checkbox"/>			
<input type="checkbox"/>			
<input type="checkbox"/>			
<input type="checkbox"/>			
<input type="checkbox"/>			
<input type="checkbox"/>			
<input type="checkbox"/>			
<input type="checkbox"/>			
<input type="checkbox"/>			



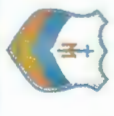
Generalized Zon

Exhibit B



HOMES ADJACENT

AGENCY APPROVAL:



CHAMINADE
UNIVERSITY OF CALIFORNIA

HMC Architects

356.100.1000

356.100.1000
356.100.1000



PROJECT:
1500 Chaminade Ave.
West Hills, CA 91361

PROJECT:
CHAMINADE COLLEGE PREPARATORY HIGH SCHOOL

SHEET TITLE:
RENDERINGS - NORTH CAMPUS



CAMPUS PLAN

DATE: 08/14/14

DRAWN BY: [Name]

CHECKED BY: [Name]

ATTACHMENT D.1 – Conditions of Approval Compliance Matrix

Case No. CPC-2009-1477-CU-ZV-ZAA-SPR, Approved 11/17/2009, and As Amended by Letters of Clarification, dated 4/6/2010 & 6/16/2010	
Condition	Response / If Applicable, REQUEST for Condition Modification
<p>9. Sign. One (1) 16-foot tall, text-only, LED pole sign for on-site identification and informational purposes only, with an 8-foot tall pole, and a sign face with dimensions of 8 feet in height and 12 feet in width, will be allowed along the Saticoy Street frontage as shown on the site plans (Exhibit B1). The pole sign will be in substantial conformance with Exhibit B3.</p>	<p>The Applicant is in compliance with this condition with respect to the existing pole sign. Please note that new identification and wayfinding signs will be proposed on the North Campus and on the pedestrian bridge.</p> 
<p>10. Landscaping. For each new structure, and prior to obtaining any grading or building permits before the recordation of the final map, a landscape plan, prepared by a licensed landscape architect, shall be submitted to and approved by the Planning Department in accordance with CP-6730.</p>	<p>The Applicant has complied with this condition.</p>
<p>11. Marching Band practices shall be limited to the following locations and hours:</p> <p>a. Evening Practice Sessions. A maximum 1 weekday night per week in the outdoor stadium, between the hours of 6:30 p.m. and 9:00 p.m., to be completed with the lights turned out and the stadium vacated no later than 9:00 p.m. Students leaving the campus after 9:00 p.m. shall be instructed that no playing of instruments shall occur after the end of the session; this shall be strictly enforced by the school administration. The instructor or school staff shall monitor student activities and departures to ensure that noise impacts on adjacent neighbors are minimized.</p> <p>b. Morning Practice Sessions. In addition to the one night as per above, a maximum 3 working days (Monday through Friday) per week between the hours of 7:50 a.m. and ending by 9:30 a.m. An exception is made for no more than two weeks in the summer when a marching band camp is held. In all instances, all students shall refrain from congregating at the practice site prior to 7:30 a.m. and after 9:30 a.m. during the school year and between 7:30 a.m. and after noon during the two-week band camp, to minimize noise impacts on adjacent neighbors. An instructor/school staff member shall be present at the subject location by 7:30 a.m. to monitor student activities and arrivals to ensure that</p>	<p>REQUEST – Chaminade has a truly successful marching band program and requires slightly more outdoor practice time, as follows:</p> <p>a. The Applicant requests up to two (2) weekday nights per week in the outdoor stadium, between the hours of 6 p.m. to 9 p.m., in lieu of one (1) weekday night per week from 6:30 p.m. to 9 p.m.</p>  <p>b. The Applicant requests that this condition be modified consistent with any modification to Condition No. 11.a. Chaminade also requests that morning practice sessions be modified to up to 2 hours of outdoor practice per day between the hours of 8:00 a.m. to 3:00 p.m., with an exception to allow no more than two weeks in the summer for marching band camp to be held between the hours of 8:00 a.m. and 8:00 p.m. To minimize disruption for neighbors, the outdoor playing of instruments is proposed to be limited to four (4) hours per day during summer camp.</p>

ATTACHMENT D.1 – Conditions of Approval Compliance Matrix

Case No. CPC-2009-1477-CU-ZV-ZAA-SPR, Approved 11/17/2009, and As Amended by Letters of Clarification, dated 4/6/2010 & 6/16/2010	
Condition	Response / If Applicable, REQUEST for Condition Modification
<p>noise impacts on adjacent neighbors are minimized. No instruments shall be played (including tuning, or "warming up") prior to the 7:50 a.m. start time.</p> <p>c. Saturday Sessions. A cumulative total of five Saturday marching band "warm up" sessions, immediately prior to participation at athletic competitions, shall be permitted during the school year, with hours expressly limited to starting after 8:45 a.m. and ending before 5:00 p.m.</p>	<p>c. No change is requested to this Condition. The Applicant complies with this condition and will continue to comply after Project completion.</p>
<p>12. Special Events.</p> <p>a. No more than 18 "Special Events" are authorized. Special events are activities involving parents and/or other visitors where more than 451 vehicles are anticipated at one time. School administrative board meetings and parent/teacher meetings are excluded from the definition of "Special Events".</p> <p>b. Unless subsequently modified by the City Planning Commission, the 18 special events authorized on the property are as follows:</p> <ol style="list-style-type: none"> 1) Graduation - <u>One per semester</u> 2) Varsity Football Games (not including playoffs) - Eight per year 3) Also, <u>nine additional days annually</u>, for school performances, other athletic events, and school-related fundraising activities. 4) A copy of the Calendar and List of Major Events shall be submitted to the appropriate Council District, West Hills Neighborhood Council, and residents within 500 feet of the school property at least 60 days prior to the beginning of each school year for their reference. 5) Calendar Modifications. No variation to allow any "special" event that is not included on the Calendar shall be scheduled without a minimum 60-day advance notification to the appropriate Council District, Neighborhood Council, and residents within 500 feet of the school property. (This 	<p>The Applicant is in compliance with Condition No. 12 and will remain compliant with respect to the proposed Project. No changes are proposed to the permitted Special Events.</p>

EXHIBIT D
REQUEST FOR

Case No. CPC-2009-1477-CU-ZV-ZAA-SPR,

C1-1VL LIMITED COMMERCIAL ZONE. (1VL height restrictions) (see Attachment A)

The following regulations shall apply to the "C1" Limited Commercial Zone:

A. Use – No building, structure or land shall be used and no building or structure shall be erected, structurally altered, enlarged or maintained, except for the following uses, and when a "**Supplemental Use District**" is created by the provisions of Article 3 of this chapter, for such uses as may be permitted therein:

1. Any use permitted in the CR Limited Commercial Zone ~~but not~~ including a church, educational institution, museum or school (elementary or high), provided that all the regulations of said CR zone are complied with except as provided in this section. Any residential use permitted in the ~~R3 Multiple Residential~~ Zone RS-1 provided that all the regulations of said ~~R3~~ RS zone are complied with except as provided in this section. **(Amended by Ord. No. 157,994, Eff. 9/25/82.)**

1.5. Hotels (including motels), apartment hotels or hostels when no portion of a structure proposed to be used as a hotel (including a motel), apartment hotel or hostel is located within 500 feet from any A or R zone. **(Amended by Ord. No. 185,931, Eff. 7/1/19.)**

2. **(Amended by Ord. No. 140,726, Eff. 9/3/70.)** The following retail stores, shops or businesses when conducted in accordance with the limitations hereafter specified:

(a) **Types of Uses:**

- (1) Bakery goods shop;
- (2) **(None)**
- (3) Barber shop or beauty parlor;
- (4) Book or stationery store;
- (5) Clothes cleaning agency or pressing establishment;
- (6) ~~Clubs or lodges, bridge clubs, fraternal or religious associations;~~ **(Amended by Ord. No. 144,365, Eff. 4/5/73, Oper. 9/1/73.) Removed under covenant agreement**
- (7) Confectionery store;
- (8) Custom dressmaking or millinery store;

- (9) Drugstore;
- (10) Dry goods or notions store;
- (11) Florist or gift shop;
- (12) Grocery, fruit or vegetable store;
- (13) ~~Hospital, sanitarium or clinics (except animal hospitals).~~ **(Amended by Ord. No. 177,325, Eff. 3/18/06.) Removed under covenant agreement**
- (14) Hardware or electric appliance store;
- (15) Jewelry store;
- (16) Laundry agency;
- (17) Meat market or delicatessen store;
- (18) Office, business or professional;
- (19) Photographer;
- (20) Restaurant, tea room or cafe (excluding dancing or entertainment). Restaurants with drive-through service that adjoin or are across the street from or separated only by an alley from any portion of a lot in a residential zone or use or in an RA Zone, shall be subject to the conditional use requirements of Section 12.24 W.17. **(Amended by Ord. No. 173,492, Eff. 10/10/00.)**
- (21) Shoe store or shoe repair store;
- (22) Tailor, clothing or wearing apparel shop;
- (23) Laundries or cleaning establishments of a self-service type using only automatic machines with non-flammable cleaning fluid; **(Added by Ord. No. 140,726, Eff. 9/4/70.)**
- (24) Other uses similar to the above list when determined as provided for in Section 12.21 A.2.; **(Added by Ord. No. 140,726, Eff. 9/4/70.)**
- (25) Uses (not involving storage) customarily incident to any of the above-named uses and accessory buildings (including storage garages) when located on the same lot. Automobile parking space required in connection with permitted uses as provided for in Section 12.21 A.4.
- (26) **(Amended by Ord. No. 173,754, Eff. 3/5/01.)** Indoor swap meets when authorized pursuant to the provisions of Section 12.24 W.42.

(27) Joint living and work quarters for the following occupations: accountants; architects; artists and artisans; attorneys; computer software and multimedia related professionals; consultants; engineers; fashion, graphic, interior and other designers; insurance, real estate and travel agents; photographers and other similar occupations as determined by the Zoning Administrator, provided that the commercial uses are permitted by the underlying zone. **(First Sentence Amended by Ord. No. 172,572, Eff. 6/3/99.)** For all existing buildings, the yards required shall be the same as the yards observed by the existing structures on the site. For an existing building, for which a building permit was issued before April 1, 1994, and which contains no more than eight living and work quarters, the number of parking spaces required shall be the same as the number of spaces existing on the site. All other buildings used for this purpose must meet the parking and yard requirements for residential buildings. **(Added by Ord. No. 169,670, Eff. 5/13/94.)**

(28) Facilities for the development of software (including the reproduction of software and data) and other computer and media-related products and services, not including hardware. **(Added by Ord. No. 172,106, Eff. 8/14/98.)**

(29) Skilled Nursing Care Housing. **(Added by Ord. No. 178,063, Eff. 12/30/06.)**

(30) Alzheimer's/Dementia Care Housing. **(Added by Ord. No. 178,063, Eff. 12/30/06.)**

(31) Eldercare Facility. **(Added by Ord. No. 178,063, Eff. 12/30/06.)**

(b) Limitations:

(1) **(Amended by Ord. No. 173,492, Eff. 10/10/00.)** All merchandise shall be new and shall be sold at retail only, unless the sale of the merchandise is authorized in an indoor swap meet pursuant to the provisions of Section 12.24 W.42.

(2) All activities are conducted wholly within an enclosed building, except that ground floor restaurants may have outdoor eating areas. An outdoor eating area for a ground floor restaurants may be located anywhere between the building and its required front yard, or between the building and any required side or rear yard which side or rear yard abuts a public street. **(Amended by Ord. No. 165,403, Eff. 2/17/90.)**

(3) All products produced, whether primary or incidental, are sold on the premises, and not more than five persons are engaged in such production or in servicing of materials. **(Amended by Ord. No. 144,365, Eff. 4/5/73, Oper. 9/1/73.)**

(4) Any exterior sign is attached to a building, does not extend more than two feet beyond the wall of the building, and does not project above the roof ridge or parapet wall (whichever is higher) of the building.

(5) **(Added by Ord. No. 174,097, Eff. 8/26/01.)** All retail stores, shops or businesses shall be limited to less than 100,000 square feet of floor area. This limitation shall apply to the cumulative sum of related or successive permits that are a part of a larger project, such as piecemeal additions

to a building, or multiple buildings on a lot or adjacent lots, as determined by the Director of Planning.

B. Restriction. (Amended by Ord. No. 173,268, Eff. 7/1/00, Oper. 7/1/00.) For any lot designated as Public, Quasi-Public, Public/Quasi-Public Use, Other Public, or Open Space on the land use map of the applicable community or district plan; any lot shown on the map as having existing lakes, waterways, reservoirs, debris basins, or similar facilities; any lot shown on the map as the location of a freeway right-of-way; and any property annexed to the City of Los Angeles where a plan amendment was not adopted as part of the annexation proceedings:

Any of the uses permitted by Subsection A of this section shall require prior approval in accordance with the provisions of Section 12.24.1 of this Code.

C. Area. (Amended by Ord. No. 144,365, Eff. 4/5/73, Oper. 9/1/73.) No building or structure nor the enlargement of any building or structure, shall be erected and maintained unless the following yards, lot areas and loading spaces are provided and maintained in connection with such building, structure or enlargement.

In applying the provisions of this section, the front lot line of a corner lot shall be the line separating the lot from the principal street upon which it abuts. Where said lot abuts upon a major or secondary highway such highway shall be construed as being the principal street. Where a lot abuts upon two or more highways, and in all other cases, a Zoning Administrator shall determine which street is the principal street.

1. **Front Yard.** There shall be a front yard of not less than 10 feet in depth.
2. **Side Yards.** Side yards shall be required only in the following instances:
 - (a) Along the side street lot line of every corner lot in the C1 Zone.
 - (b) Where the side lot line of the lot in the C1 Zone abuts upon the side of a lot in an A or R Zone.
 - (c) For all portions of buildings erected and used for residential purposes.

The width of such required side yard shall not be less than 10 percent of the lot width, but need not exceed five feet and shall not be less than three feet in width. Provided, however, that one foot shall be added to the width of the required side yard for each additional story above the second story, but such side yard need not exceed 16 feet in width.

In all other cases, a side yard for a commercial building shall not be required, but if provided, it shall not be less than three feet in width.

3. **Rear Yard.** A rear yard shall be provided only in the following instances:
 - (a) Where the rear of the lot in the C1 Zone abuts upon a lot in an A or R Zone.

(b) For all portions of buildings erected and used for residential purposes. Such yard shall be provided and maintained at and above the floor level of the lowest story designed or used for residential purposes, and the full height of the building shall be used in computing the required depth of rear yard.

The depth of such required rear yard shall be not less than 15 feet. One foot shall be added to the depth of such rear yard for each additional story above the third story, but such rear yard need not exceed 20 feet in depth.

4. **Lot Area.** The lot area requirements of the ~~R3~~ RS-1 Zone (Section 12.07.1 C.4.) shall apply to all portions of buildings erected and used for residential purposes. Provided, however, that where the lot is in the "H" Hillside or Mountainous Area, there shall be not more than one dwelling unit for each 5,000 square feet of lot area.

5. **Loading Space.** As required by Section 12.21 C.1. Exceptions to Area regulations are provided for in Section 12.22 C.

VARIENCES & MODIFICATIONS

1. School, elementary or high, or educational institution (Pursuant LAMC 6. LAMC 12.32 G2)
2. Approved Conditional Use, RS Suburban Zone Residential Zone (in lieu of R4 Multiple Dwelling Zone).

EXHIBIT E
ATTACHMENT A
DISCRETIONARY REQUESTS
APPROVE/RECOMMEND
Case No. CPC-2009-1477-CU-ZV-ZAA-SPR

The applicant requests a **VESTING ZONE CHANGE AND HEIGHT DISTRICT CHANGE**, pursuant to Los Angeles Municipal Code (“LAMC”) Sections 12.32 F and 12.32 Q, **from the [Q]C1-1VL and P-1VL Zones to the C2-1 Zone** on the new North Campus.

We recommend a **VESTING ZONE CHANGE ONLY** on the North Campus from [Q]C1-1VL and P-1VL to [Q]C1-1VL only, Pursuant to Los Angeles Municipal Code (“LAMC”) Sections 12.32 F and 12.32 G-2 a 1-3 Code. Keeping existing condition of a maximum 0.5:1 FAR

We reject applicants “Attachment C” under **JUSTIFICATIONS / FINDINGS “The proposed Zone Change is in conformity with public necessity, convenience, general welfare and good zoning practice.”**, references to the draft Canoga Park-Winnetka-Woodland Hill-West Hills Community Plan. This plan has not been adopted and is still under review and any reference to this plan is rejected when used for justification of any development or vesting zone change.

We reject applicants Attachment F Zoning Administrator Determination Findings section 3 Community Plan which references Page III-10 of the Canoga Park-Winnetka-Woodland Hills-West Hills Community Plan. This section applies to Public Schools not private schools.

The applicant claims the development is beneficial in terms of **public necessity**. We reject these justification and findings. The applicant is a private school and business not open to the public while it is located in West Hills this proposed development serves it’s clients. Fences and security keep the public out.

The applicant claims the development is beneficial in terms of **Convenience**. We reject these justification and findings. The applicant is a private school and business not open to the public while, it is located in West Hills this proposed development serves Chaminade clients. There will be increased traffic on Saticoy where the drop off of clients will be changed. For the stakeholders in this area this will be inconvenient at best.

Community Plan page III-12 and III-13 Goals, Objectives and Policies states:

SCHOOLS:

In the Canoga Park-Winnetka-Woodland Hills-West Hills, public schools are administered by the Los Angeles Unified School District (LAUSD). The number of LAUSD facilities in the Plan area are twenty-two elementary schools, five middle schools, and three high schools.

GOAL 6:

PUBLIC SCHOOLS THAT PROVIDE A QUALITY EDUCATION FOR ALL OF THE CITY'S CHILDREN, INCLUDING THOSE WITH SPECIAL NEEDS, AND ADEQUATE SCHOOL FACILITIES TO SERVE EVERY NEIGHBORHOOD IN THE CITY.

Objective 6-1 Work constructively with LAUSD to promote the siting and construction of adequate school facilities phased with growth.

Policies

6.1.1 Explore creative alternatives for providing new school sites in the City, where appropriate.

Program: Develop plans to address issues of siting and joint use of facilities including strategies for expansion in transit-rich locations.

Program: Use the City's "Annual Growth Report" to monitor locations for growth and potential new school sites.

Objective 6-2 Maximize the use of local schools for community use and local open space and parks for school use.

Policies 6-2.1 Encourage the siting of community facilities (libraries, parks, schools and auditoriums) together. Program: Formulate/update plans to address issues relating to siting and the joint use of facilities. Identify strategies for the expansion of school facilities including:

1. Siting of schools and other community facilities (libraries, parks, and auditoriums) within a transit station, center, or mixed-use area so they can complement each other and make the most efficient use of the land provided for these services.

2. Locating middle schools and high schools where possible, close to transit stations and key centers and mixed-use districts, so students can use the transit system to get to and from school.

3. Encouraging private redevelopment of existing school sites in the immediate vicinity of transit stations and centers so that the existing site (a low intensity use) would be replaced by a high intensity mixed-use development that would incorporate school facilities.

The above policies are intended for Public Schools not Private Schools. We reject these policies as applied to Private Schools.

The applicant claims the development is beneficial in terms of **general welfare**. We reject these justifications and findings. The applicant is a private school and business is not open to the public while located in West Hills this proposed development serves its clients. We agree the general welfare of the applicants' clients will benefit from this proposed development, but the general public will not.

The applicant claims "the proposed Vesting Zone Change and Height District Change is beneficial in terms of **good zoning practice**" The applicant claims that their proposed C2 Zone corresponds to the existing Neighborhood Commercial land use designation of the North

Campus. These justifications refer to a draft Community Plan that has not been adopted. We reject all references to the Draft Community Plan.

We recommend C1-1VL Zone for this development project in keeping with “good zoning practice” with the application of condition 1 referenced on the applicates attachment D.1 of the Conditions of Approval Compliance Matrix.

We recommend the R3 zoning normally allowed under C1 modified to RS.

1. Community Plan I-9 “Preserve and enhance the positive characteristics of existing uses which provide the foundation for community identity, such as scale, height, bulk, setbacks and appearance.”
2. Community Plan I-2 “West Hills” This primarily single-family neighborhood is bound by Roscoe Boulevard to the north, Topanga Canyon Boulevard on the east, the Ventura Freeway to the South, and the Simi Hills on the South and Southwest.
3. Residential page III-1 of Community Plan states: “the proposed Plan has three fundamental premises. First, is limiting single family residential densities in various neighborhoods to the prevailing density of development in these neighborhoods”
4. The properties located to the north of the Subject Property and abutting, are zoned RS-1 and improved with single-family.
5. The properties located to the west and south of the Subject Property across Saticoy Street, are zoned RS-1 and improved with single-family
6. LAMC 12.32 G2 provision may be made in a zoning ordinance that the property not be utilized for all the uses ordinarily permitted in a particular zone classification and/or that the development of the site shall conform to certain specified standards, if the limitations are deemed necessary to:
 - (1) Protect the best interests of and assure a development more compatible with the surrounding property or neighborhood;
 - (2) Secure an appropriate development in harmony with the objectives of the General Plan; or
 - (3) Prevent or mitigate potential adverse environmental effects of the zone change.

We recommend -1VL for height restrictions. (Summary of Zoning Regulations page 7) All surrounding properties are -1VL or RS-1.

C2-1 would violate the intent of the Community Plan to preserve the positive characteristics of existing uses which provide the foundation for community identity, such as scale, height, bulk, setbacks and appearance.

Applicants **CONDITIONS OF APPROVAL COMPLIANCE MATRIX**

8. Setbacks change. The Applicant requests the modification of Condition No. 8 to clarify that it applies to new structures on the Main Campus only, as there are no minimum required setbacks in the C2 Zone proposed for the new North Campus.

We reject C2 and recommend C1 for the North Campus Condition should be changed to "With the exception of the proposed xx-foot tall fence for the baseball field, all new structures abutting a single-family residence shall be located at a minimum distance of 25 feet from the property line on the North Campus. All other setbacks shall comply with C1 zoned setbacks (LAMC) 12.13. section C Area. Setbacks on the Main Campus shall remain unchanged from the existing covenant agreement. (#8 Setbacks)

11. Marching Band practices shall be limited to the following locations and hours:
All changes rejected.

The Applicant requests the following discretionary approvals:

- A **ZONING ADMINISTRATOR DETERMINATION**, as follows:
 - a. A Zoning Administrator Determination, pursuant to Los Angeles Municipal Code ("LAMC") Section 12.24 X.22, for new structures related to the sports facilities on the new North Campus, including, but not limited to, a score board, netting and netting poles, lights and a pedestrian bridge, ranging in height from approximately 25 to 90 feet tall, in lieu of the 25-foot, 33-foot and 61-foot tall structures permitted within 0-199 feet of lots zoned RW1 or more restrictive per the Transitional Height limitations in LAMC Section 12.21.1 A.10.

1. We reject 90-foot tall lights Pursuant to Community Plan page I-9 "Preserve and enhance the positive characteristics of existing uses which provide the foundation for community identity, such as scale, height, bulk, setbacks and appearance" and LAMC 12.32 G2 provision may be made in a zoning ordinance that the property not be utilized for all the uses ordinarily permitted in a particular zone classification and/or that the development of the site shall conform to certain specified standards, if the limitations are deemed necessary to:
 - (1) Protect the best interests of and assure a development more compatible with the surrounding property or neighborhood;
 - (2) Secure an appropriate development in harmony with the objectives of the General Plan; or
 - (3) Prevent or mitigate potential adverse environmental effects of the zone change.

Chaminade -Traffic Study
8/31/23



A. Long line of cars lined up on Cohasset traveling west from Woodlake Avenue heading toward Chaminade's main gate



B. Long line of cars traveling east from Pomelo on Cohasset waiting to turn left to enter side gate accessed on Chaminade Avenue



C. Long lines of cars on Chaminade Avenue waiting to access side gate and cars also waiting on Cohasset to turn right onto Chaminade Avenue

Chaminade -Traffic Study 9/07/23



TAKEN ON SAME DAY FROM INSIDE MY CAR AS I'M WAITING TO GO THRU THE STOP SIGN AT WOODLAKE & SATICOY. CARS GOING WEST ON SATICOY WERE LINED UP FROM STOP SIGN AT WOODLAKE & SATICOY TO ABOUT 1/2 BLOCK FROM FALLBROOK & SATICOY



9/7/23 8:15 AM-CARS LINED UP WESTBOUND TO CROSS WOODLAKE & SATICOY INTERSECTION.



9/7/23 8:25 AM-CARS LINED UP ON SATICOY TRYING TO CROSS INTERSECTION AT WOODLAKE & SATICOY.



3 8:10 AM-CARS LINED UP GOING EAST ON SATICOY WAITING TO CROSS WOODLAKE


Chaminade -Traffic Study 9/07/23



9/7/23 8:10 AM CARS AT STOP SIGN AT WOODLAKE & SATICOY GOING SOUTH.



CARS GOING THRU INTERSECTION WEST ON SATICOY & SOUTH ON WOODLAKE AT 8 AM ON 9/7/23



9/7/23 8:15 AM-CARS GOING WESTBOUND ON SATICOY AT WOODLAKE.



9/7/23 AT 8:15 AM -CARS LINED UP GOING WESTBOUND ON SATICOY TO CROSS WOODLAKE. CARS LINED UP TO CHAMINADE ENTRANCE ON SATICOY.



9/7/23-CARS LINED UP GOING WESTBOUND & TO CROSS INTERSECTION AT
WOODLAKE & SATICOY 8:10 AM

Chaminade Expansion

Case CPC-2023-1254-VZC-HD-ZAD-ZAA

Conditions:

Approved by West Hills Neighborhood Council
Zoning & Planning committee September 12th, 2023

- 1) Zone Change to C1-1VL-CUP, a covenant agreement removing Hotels, Apts, etc from the C1 Zone and a variance/s as needed
- 2) All Conditions from the South Campus to be applied to the North Campus
- 3) No Events relocated to the North Campus
- 4) No parking on any residential streets for students and/or parents, games or events
- 5) Indoor/Enclosed Pool facility with same requirements as the noise mitigation included in CPC-2009-1477-CU-ZV-ZAA-SPR
- 6) Location of the Bridge (moved eastward away from homes for privacy)
- 7) Split buses/queuing avoiding traffic issues on Saticoy and Cohasset
- 8) Security guard at bridge/driveways to ensure that pedestrians do not cross in the street
- 9) Batting Cages/Hours of Operation/No rental or outside use
- 10) Lights at North Campus/Maximum height 50 feet
- 11) Setbacks on the North Campus, north side abutting residential, to be no less than 15 feet
(please see Exhibit G)

EXHIBIT G

AButting
HOMES

North Campus - Setback
North side abutting single family homes